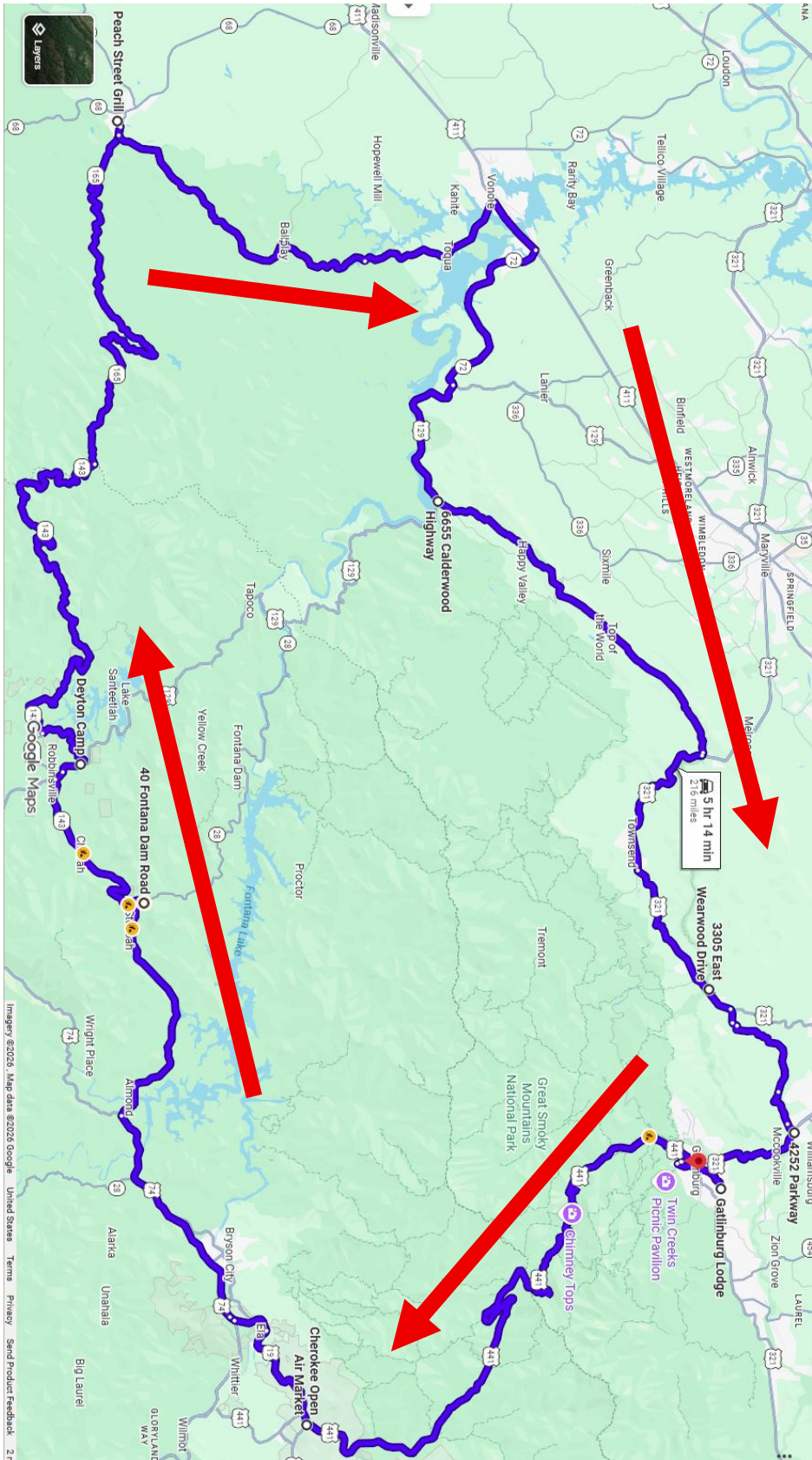


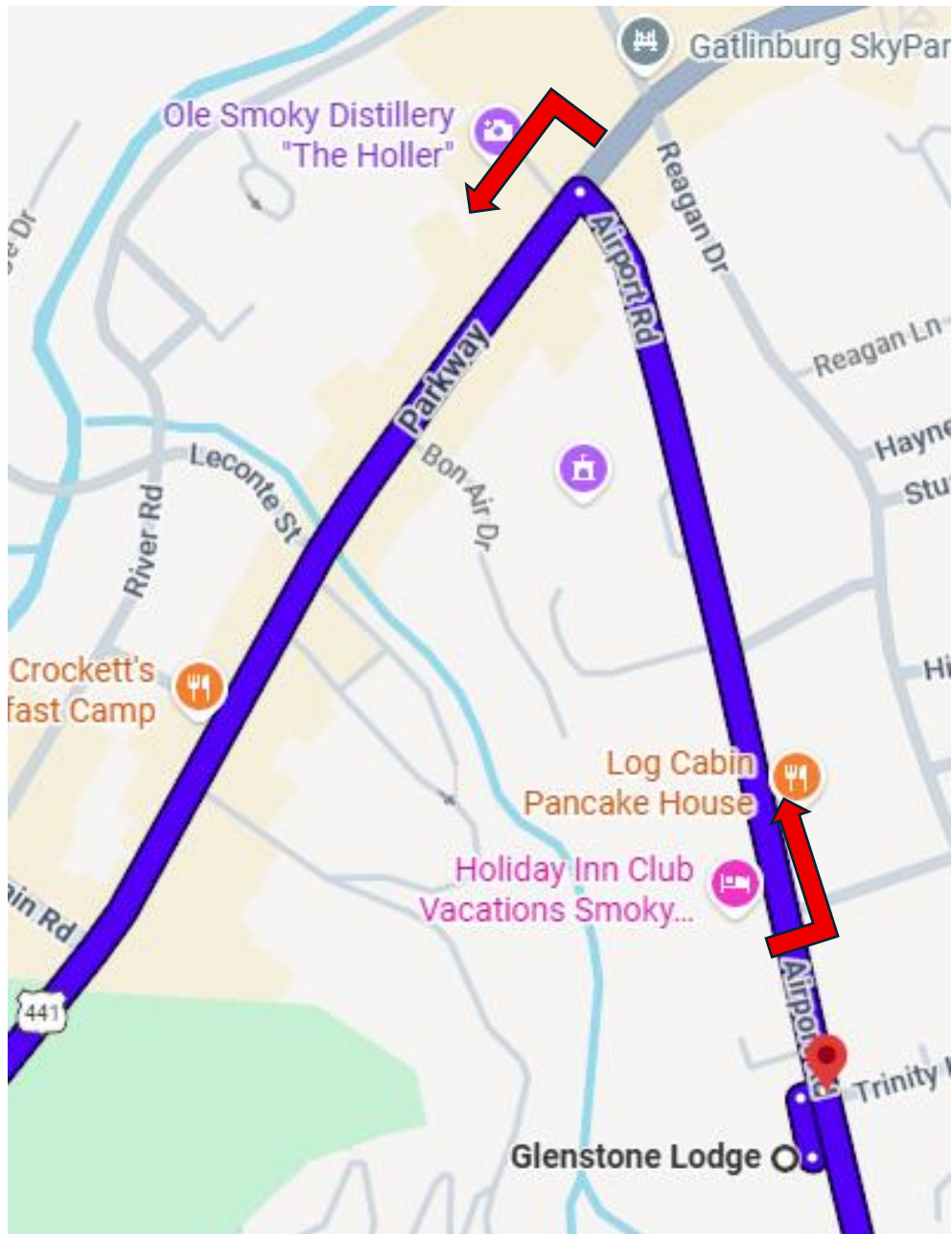


# **Cherochala Skyway via Foothills Pkwy**

***(Approximately 215 miles)***



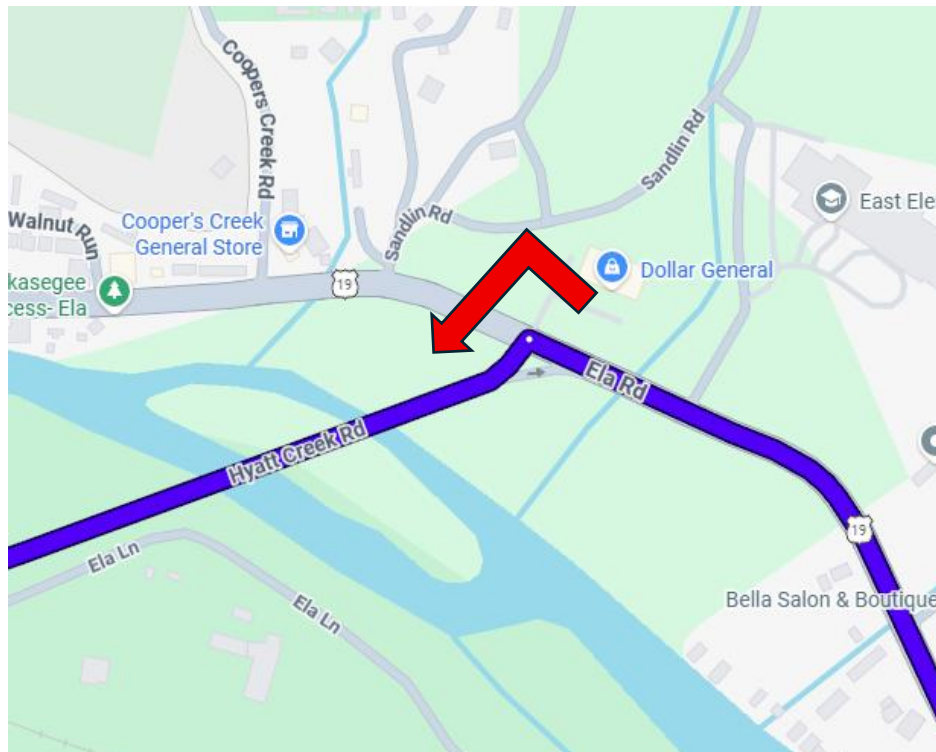
# Complete Route



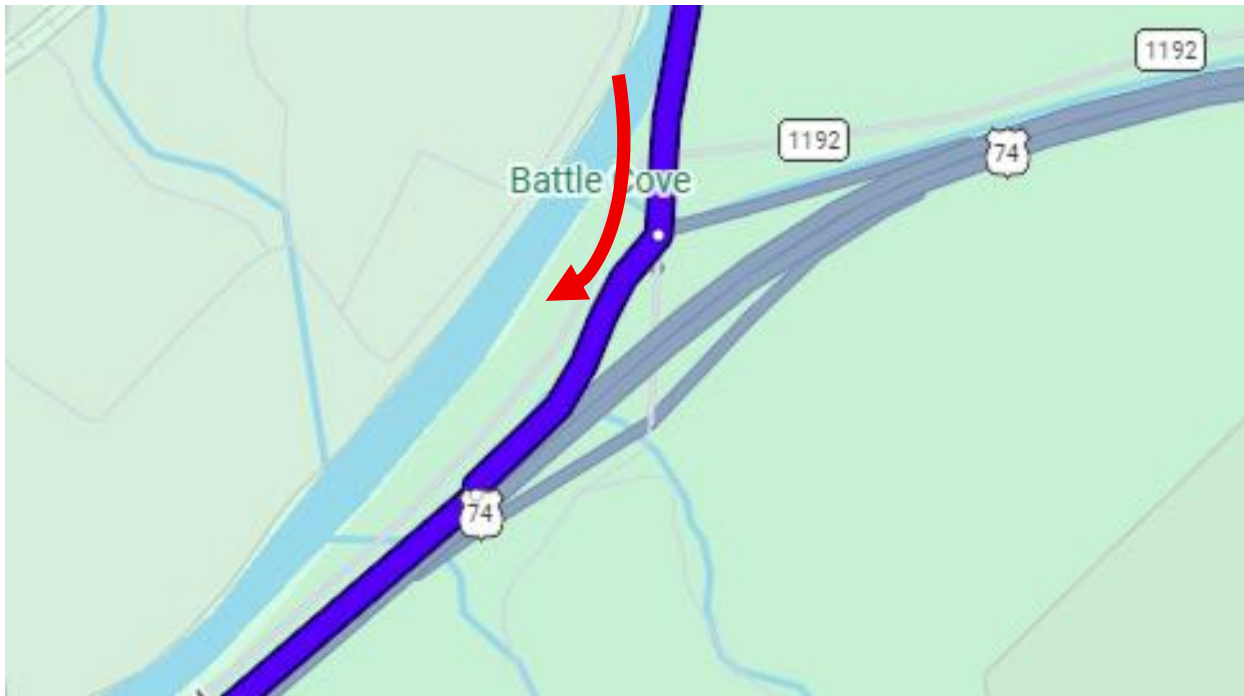
- LEFT out of Glenstone lodge
- LEFT onto US 441
- CONTINUE on US 441 approximately 34 miles towards Cherokee, NC



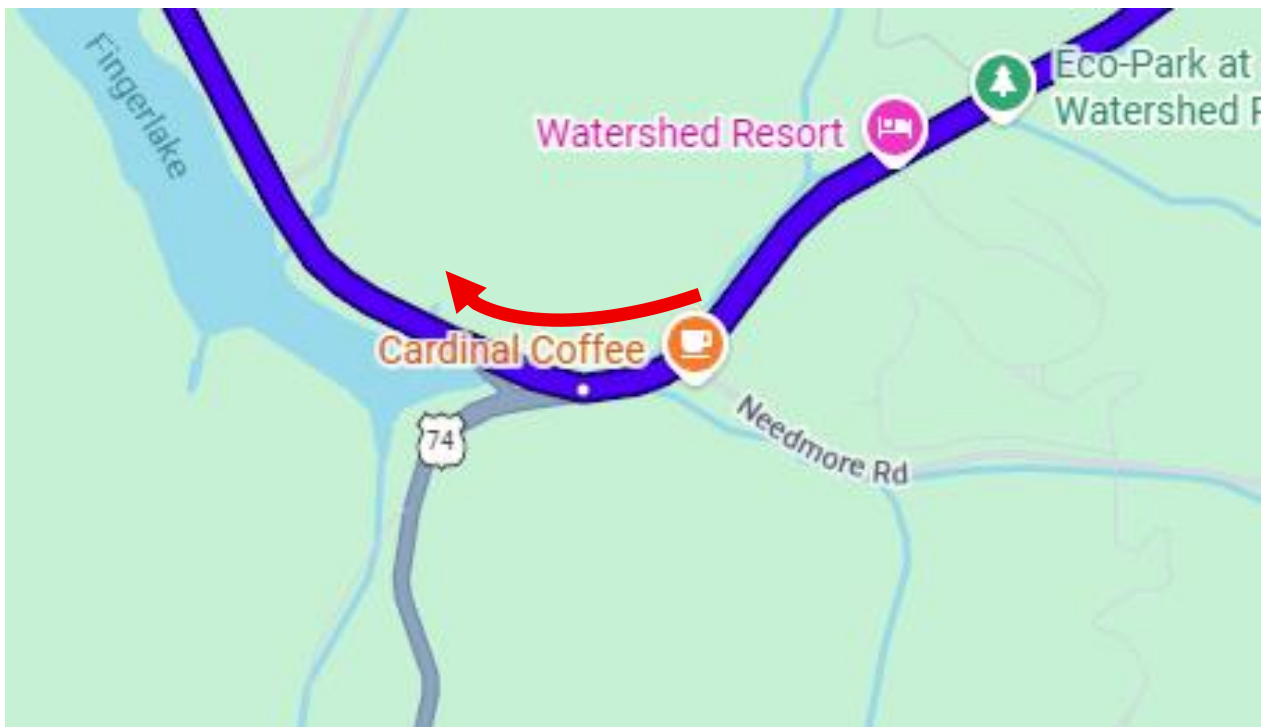
- **RIGHT** onto US 19
- **CONTINUE** on US 19 for approximately 5.5 miles towards Ela, NC



- **LEFT** onto Hyatt Creek Rd / Cty Rd 1190
- **Continue** on Hyatt Creek Rd for approximately 1.5 miles



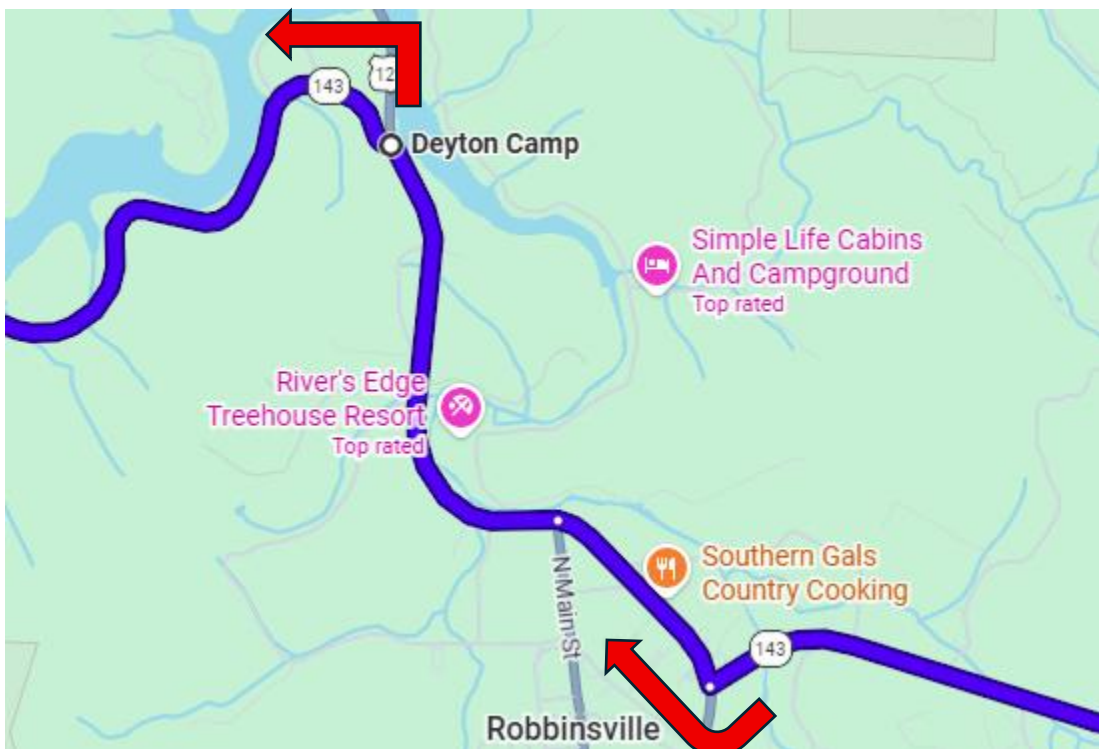
- **BEAR RIGHT** onto ramp to Murphy
- **MERGE** onto US 74 Westbound
- **CONTINUE** on US 74 approximately 10.5 miles



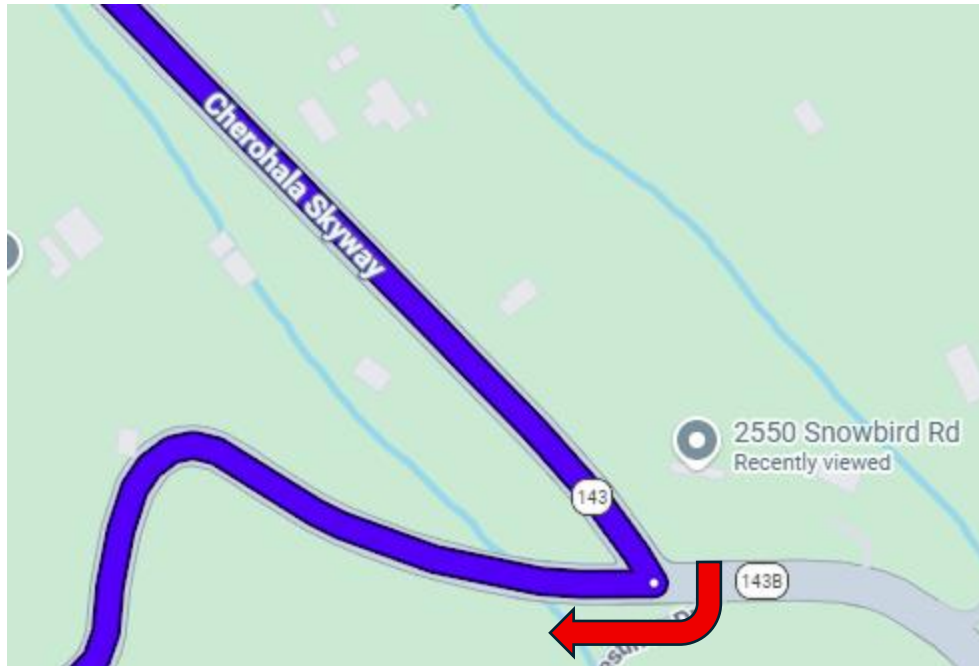
- **SLIGHT RIGHT** onto Hwy 28
- **CONTINUE** on Hwy 28 for approximately 11.5 miles towards Robbinsville



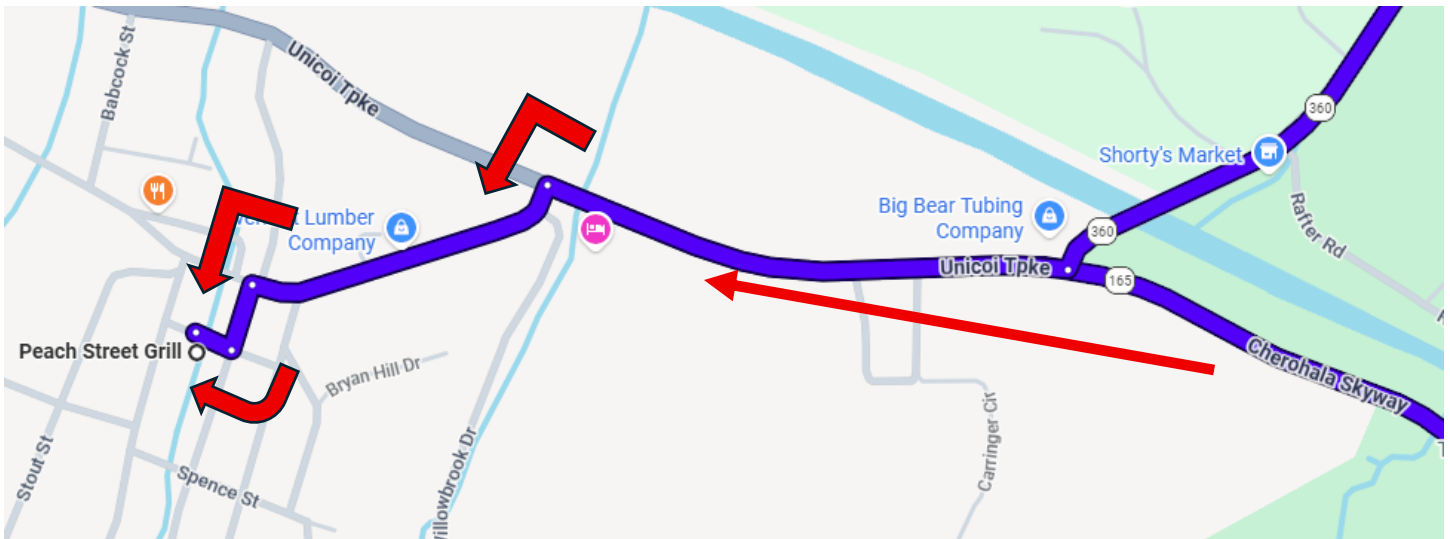
- **LEFT** onto Hwy 143 / Sweetwater Rd
- **CONTINUE** on Hwy 143/Sweetwater Rd for approximately 8.5 miles



- **RIGHT** onto Rodney Orr Bypass / Hwy 143 / Hwy 129 / Tapoco Rd
- **CONTINUE** for approximately 1.5 miles towards Dayton Camp
- **LEFT** onto Hwy 143 / Cherohala Skyway
- **CONTINUE** on Hwy 143 / Cherohala Skyway for approximately 3.5 miles



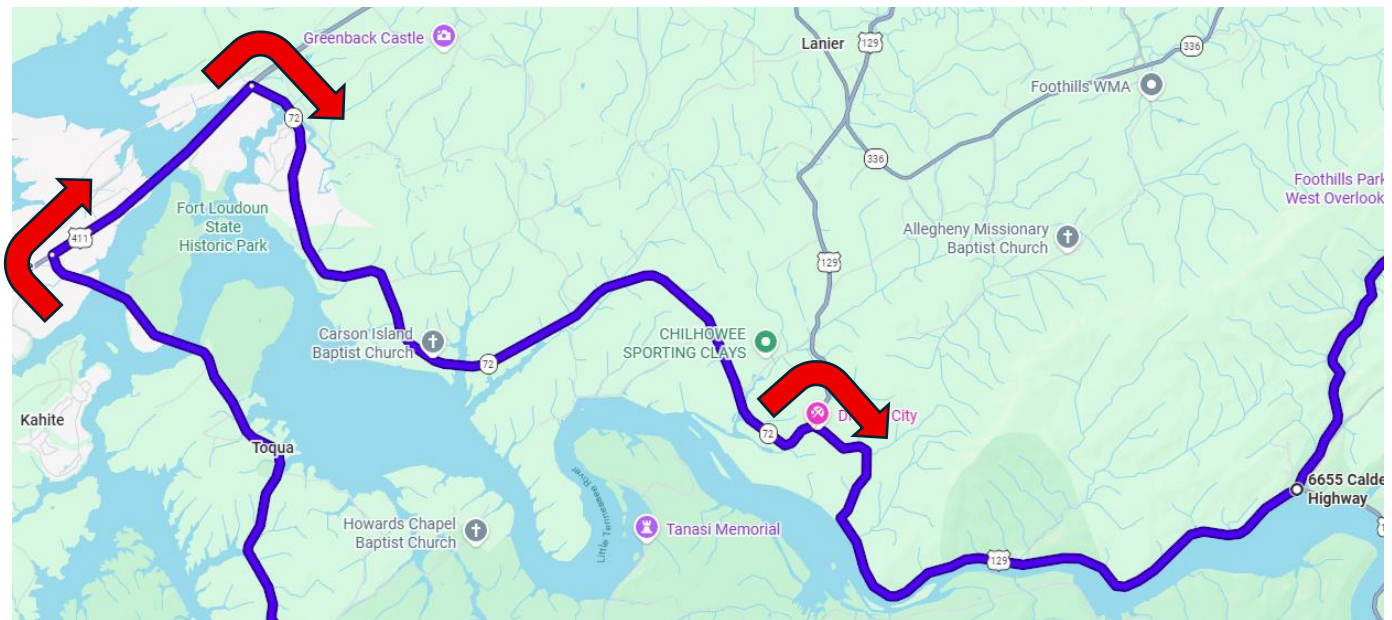
- **SHARP RIGHT** onto Hwy 143 / Cherokee Skyway
- **CONTINUE** on Hwy 143 / Cherokee Skyway for approximately 43 miles
- **NOTE – Route number changes to Hwy 165 at Tennessee state line**
- **CONTINUE** on Hwy 165 / Cherokee Skyway to Tellico Plains



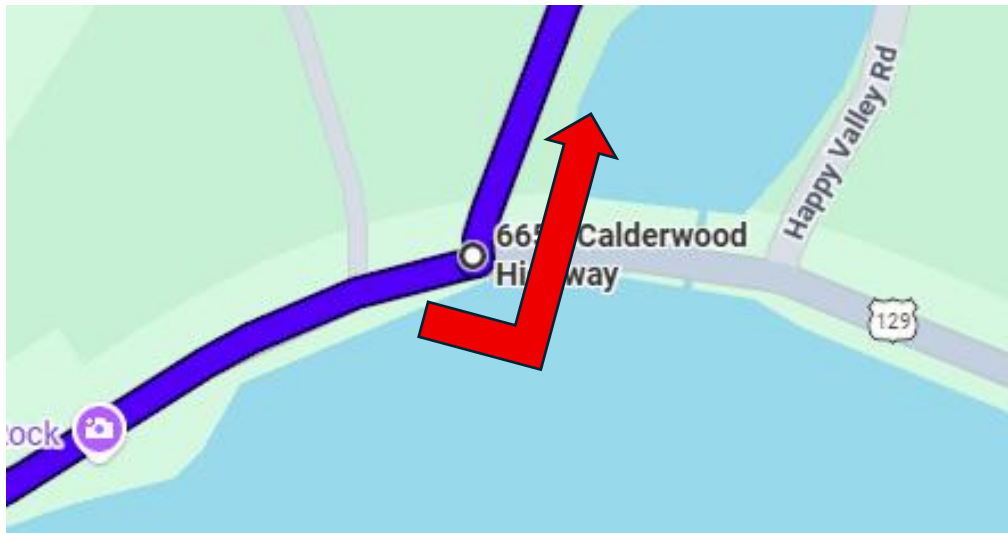
- **LEFT** onto Veterans Memorial Dr
- **LEFT** onto Southard St
- **RIGHT** onto Peach St
- **LUNCH AT PEACH STREET GRILL**



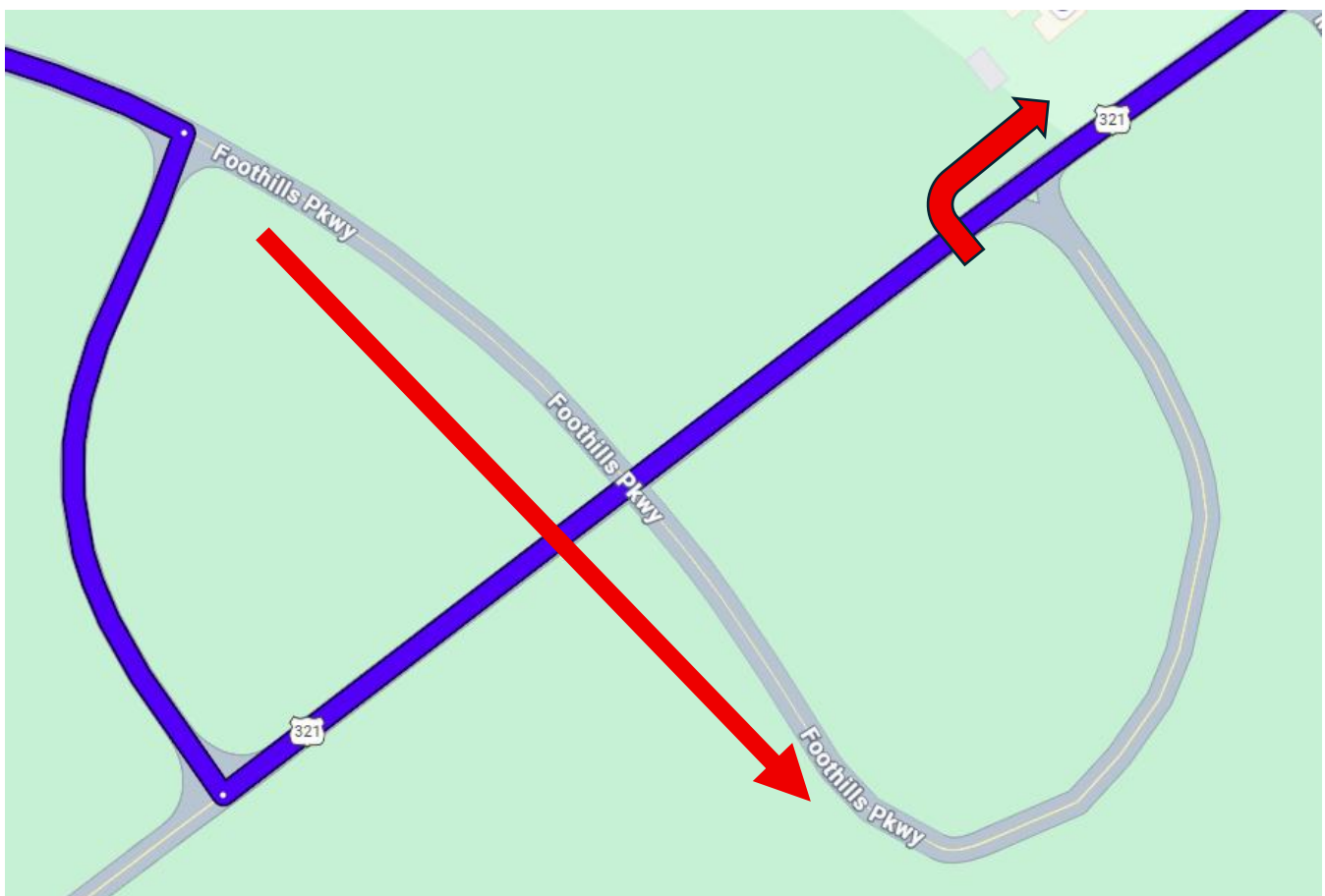
- **LEFT** onto Southard St
- **RIGHT** onto Veterans Memorial Dr
- **RIGHT** onto Hwy 165 / Cherohala Skyway
- **LEFT** onto Hwy 360
- **CONTINUE** on Hwy 360 for approximately 21 miles



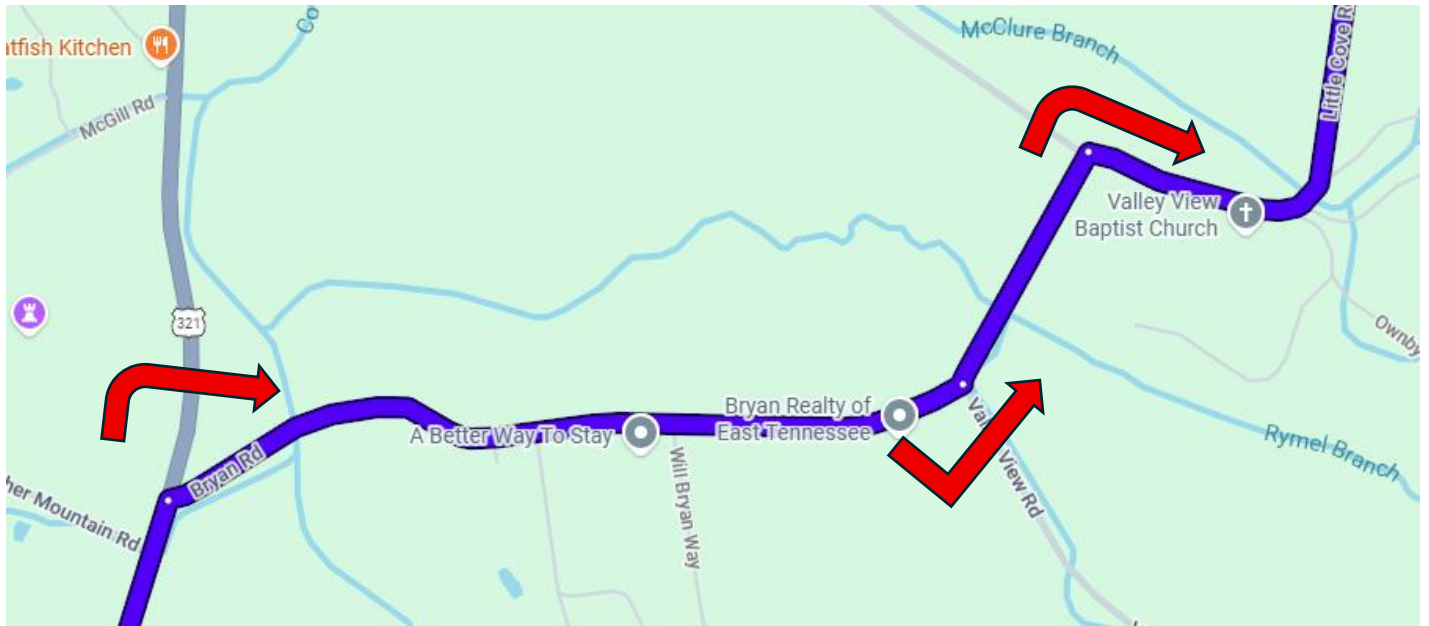
- **RIGHT** onto Hwy 411
- **CONTINUE** on Hwy 411 for approximately 2.7 miles
- **RIGHT** onto Hwy 72
- **CONTINUE** on Hwy 72 for approximately 9 miles
- **RIGHT** onto Hwy 129
- **CONTINUE** on Hwy 129 for approximately 7 miles to Foothills Parkway



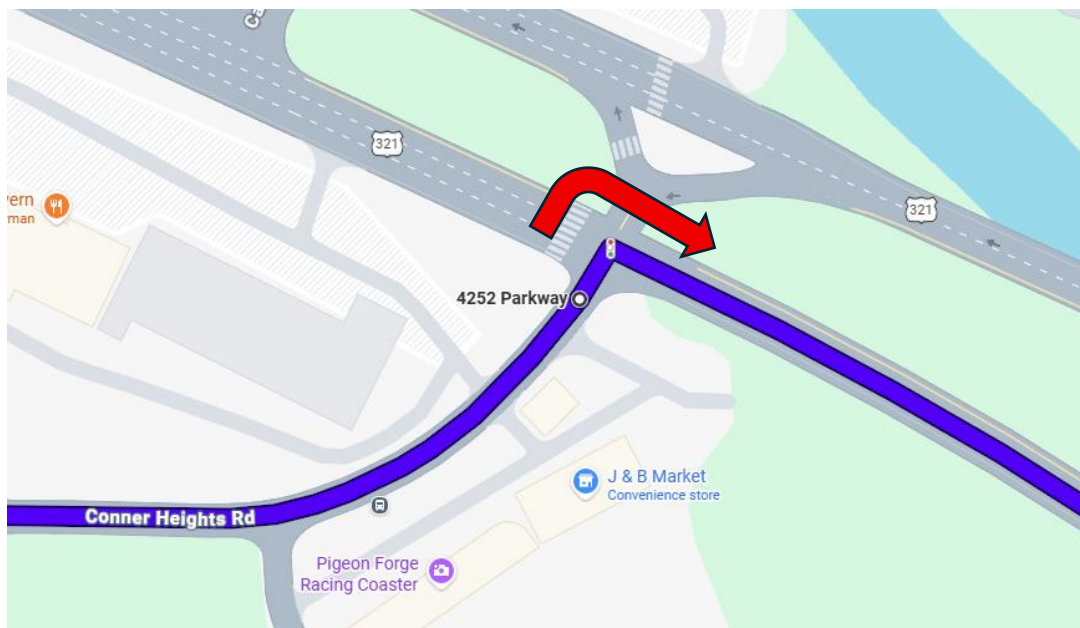
- **LEFT** onto Foothills Parkway
- **CONTINUE** on Foothills Parkway for approximately 31 miles



- **RIGHT** onto Hwy 321 / Wears Valley Rd towards Sevierville
- **CONTINUE** on Hwy 321 / Wears Valley Rd for approximately 1 mile
- **RIGHT** onto Bryan Rd



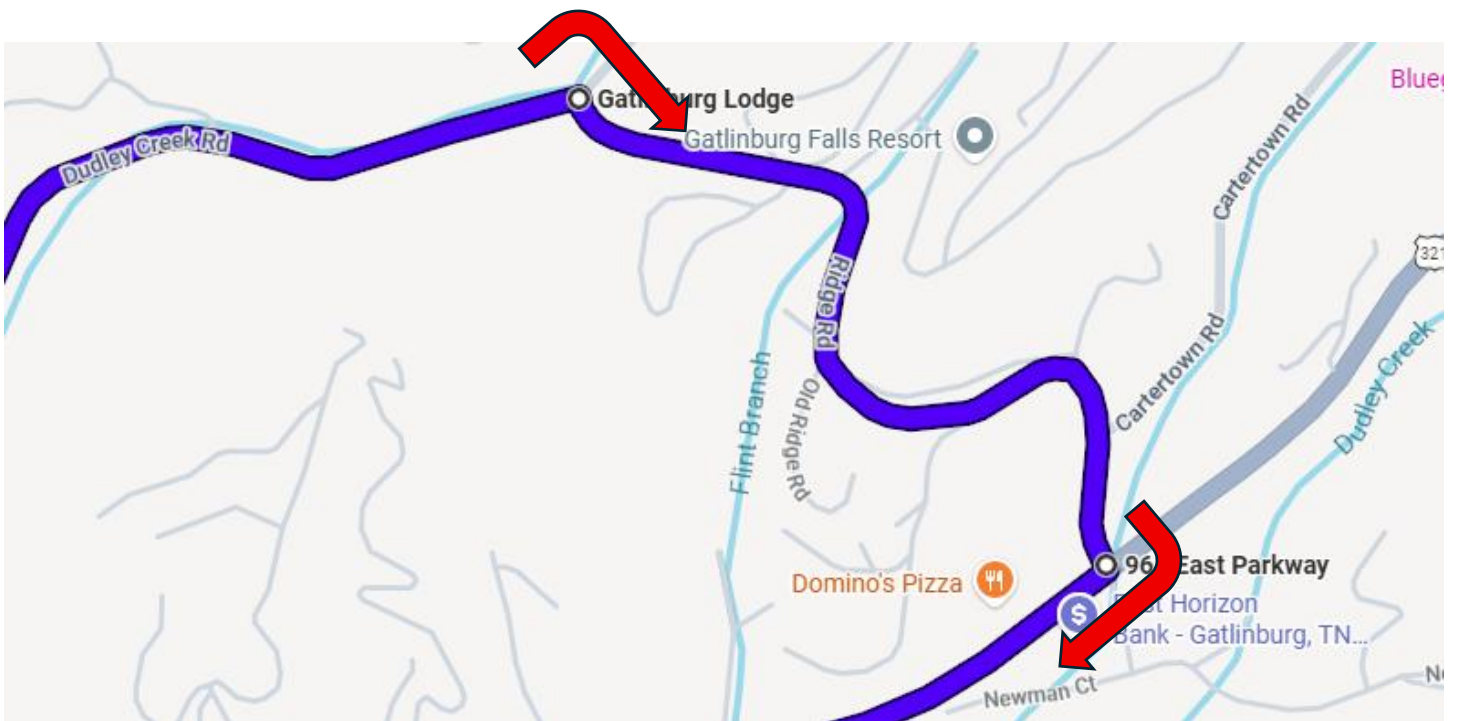
- **RIGHT** onto Bryan Rd
- **LEFT** onto Valley View Rd
- **RIGHT** onto Little Cove Rd
- **CONTINUE** on Little Cove Rd for approximately 4.5 miles
- **CONTINUE** onto Mill Creek Rd for approximately 1.7 miles
- **CONTINUE** onto Connor Height Rd for approximately 0.5 miles



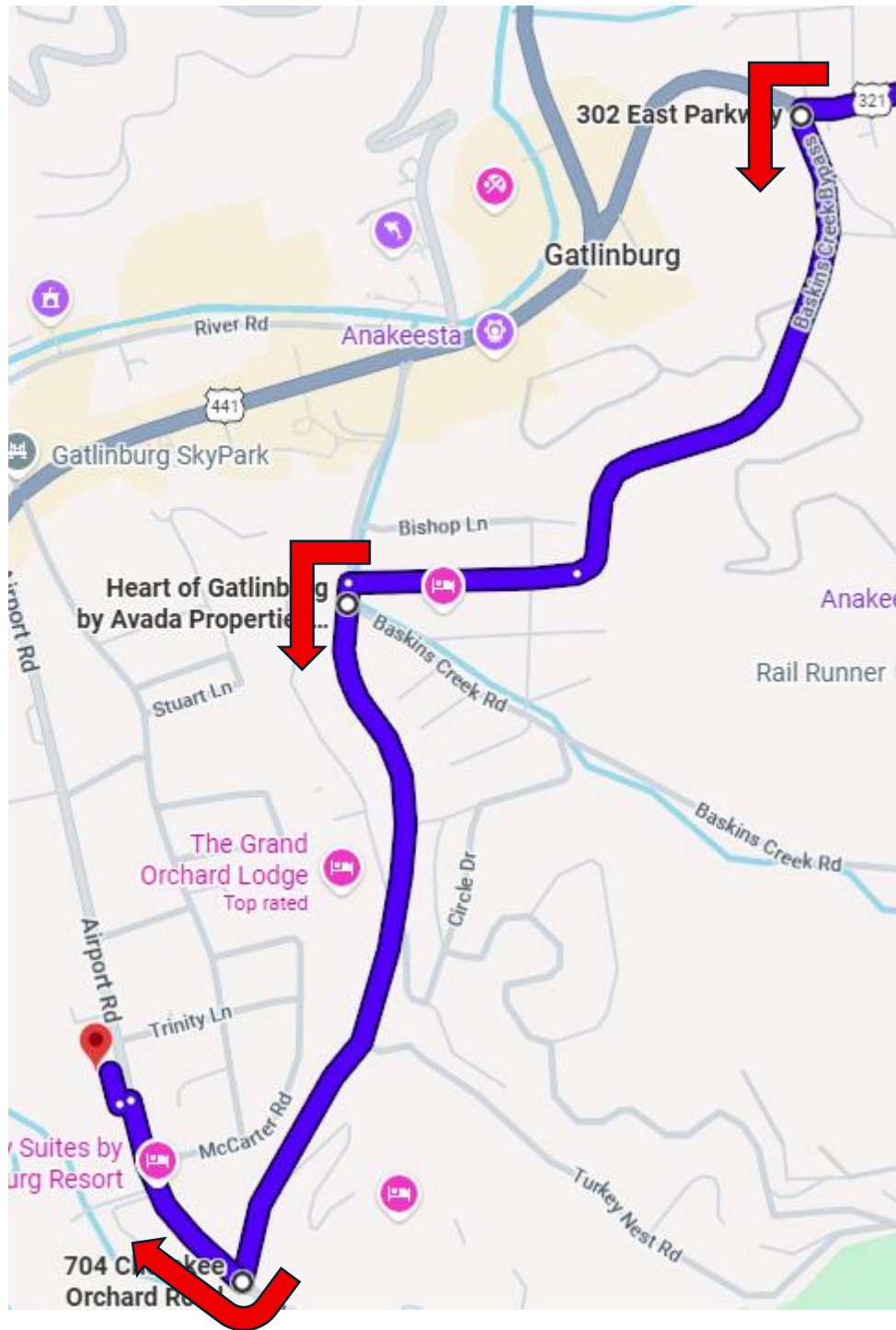
- **RIGHT** onto Hwy 321 / Great Smoky Mtns Pkwy
- **CONTINUE** on Hwy 321 / Great Smoky Mtns Pkwy for approximately 4.8 miles to Dudley Creek Rd



- **LEFT** onto Dudley Creek Rd
- **CONTINUE** on Dudley Creek Rd for approximately 1 mile to Ridge Rd



- **RIGHT** onto Ridge Rd
- **RIGHT** onto Hwy 321 / East Pkwy
- **CONTINUE** on Hwy 321 / East Pkwy for approximately 1.2 miles



- **LEFT** onto Baskins Creek Bypass
- **LEFT** onto Cherokee Orchard Rd
- **RIGHT** onto Airport Rd
- **CONTINUE** on Airport Rd to Glenstone Lodge