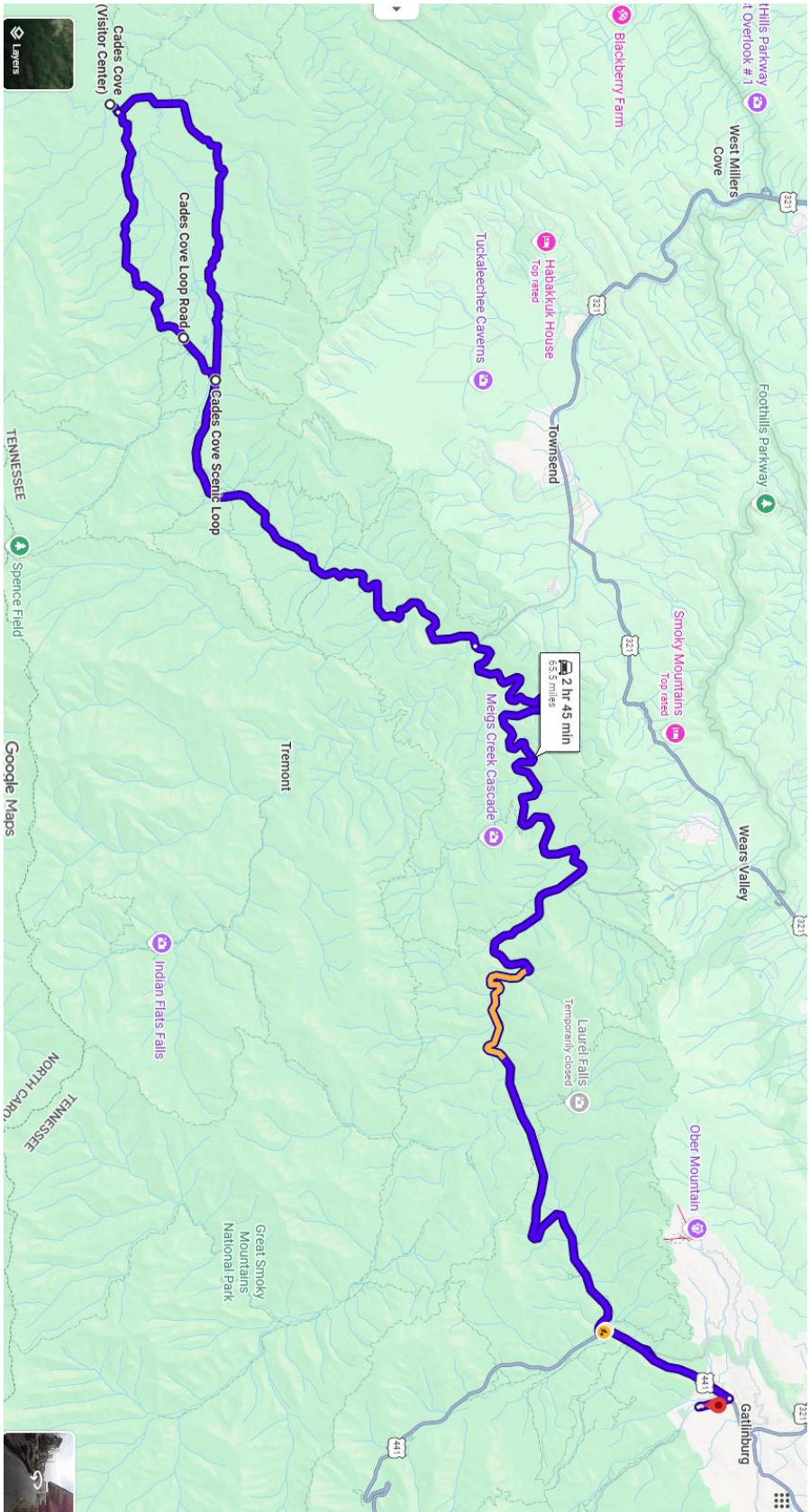


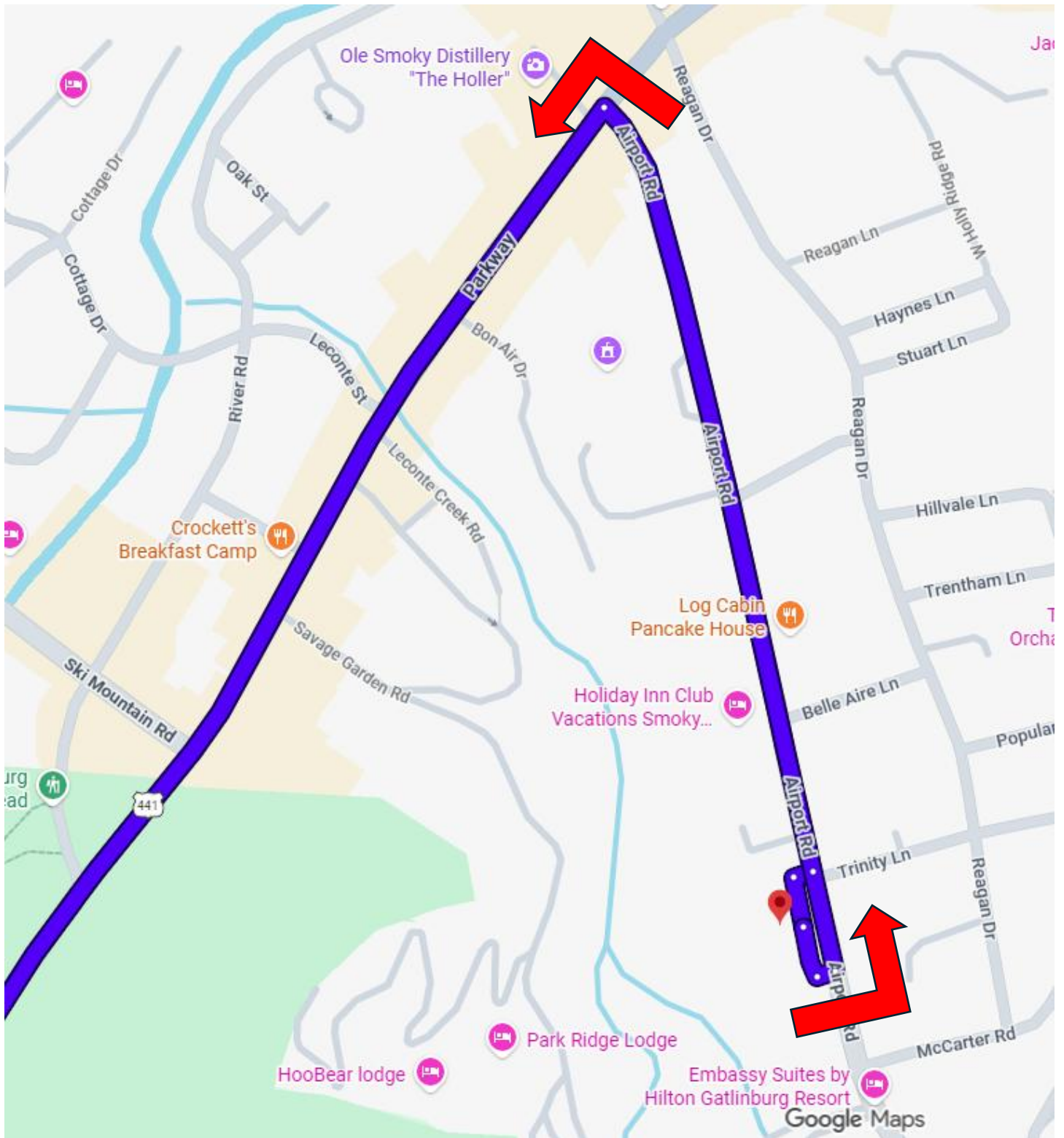


Cades Cove Loop Ride

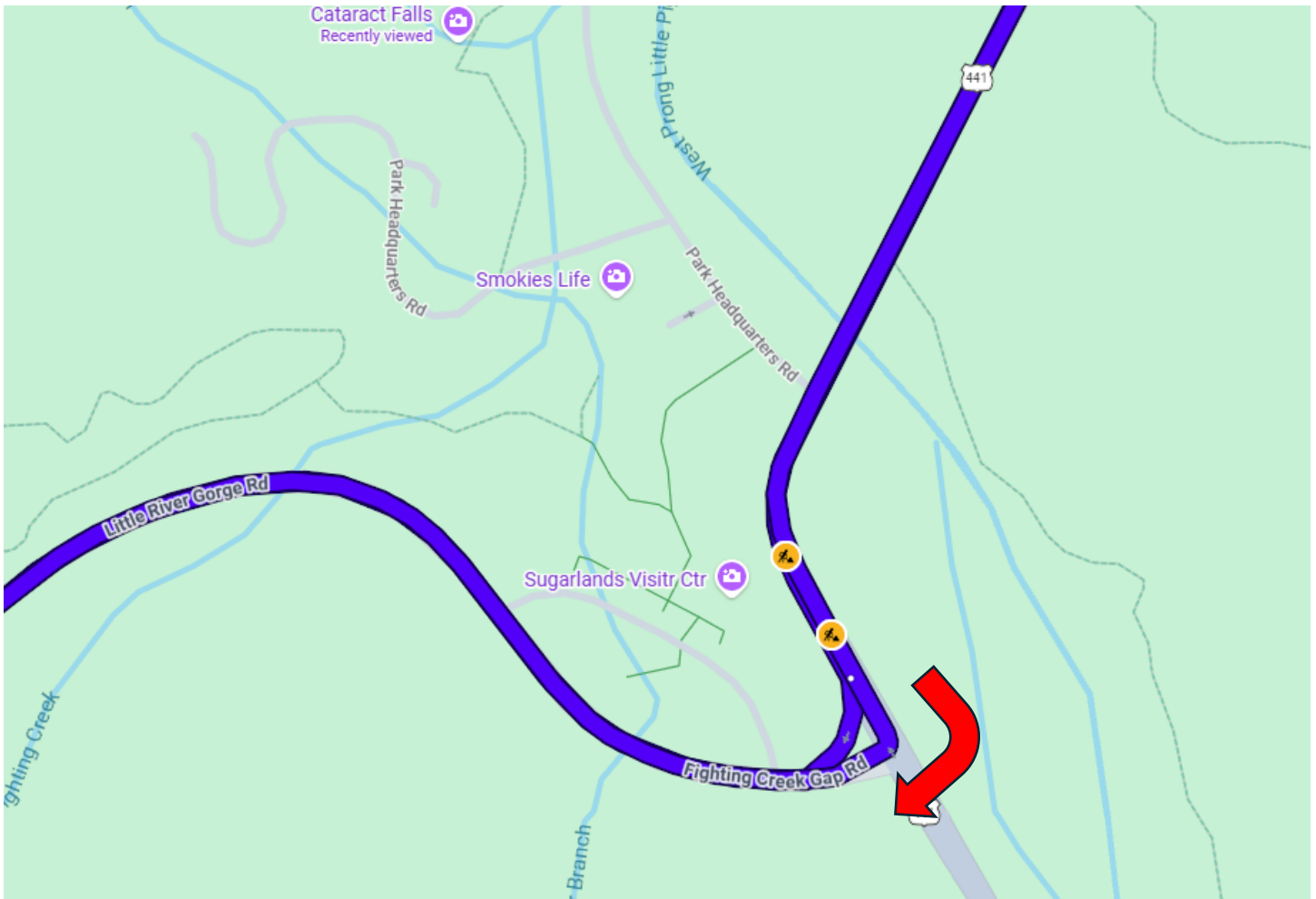
(Approximately 65 miles)



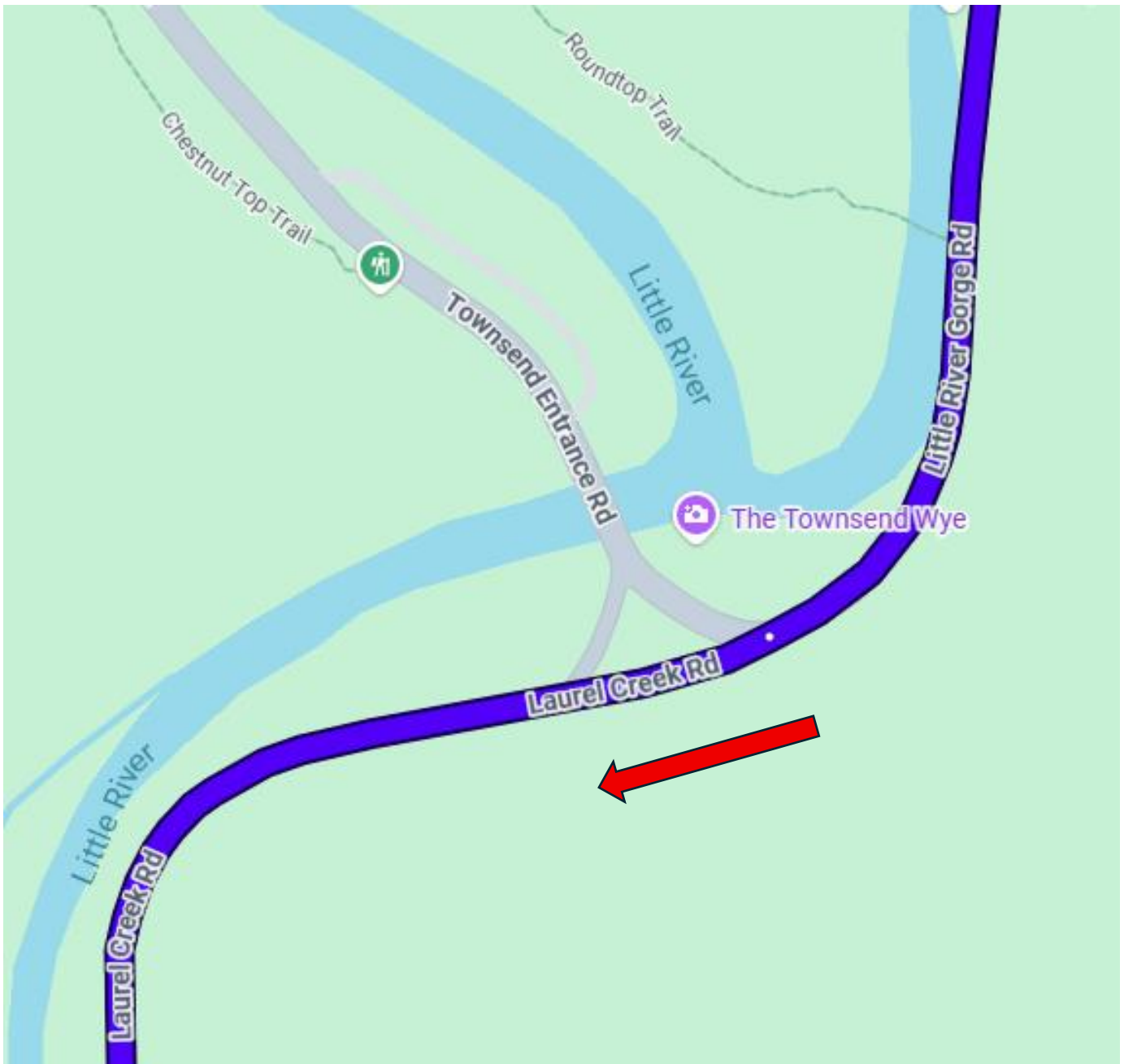
Complete Route



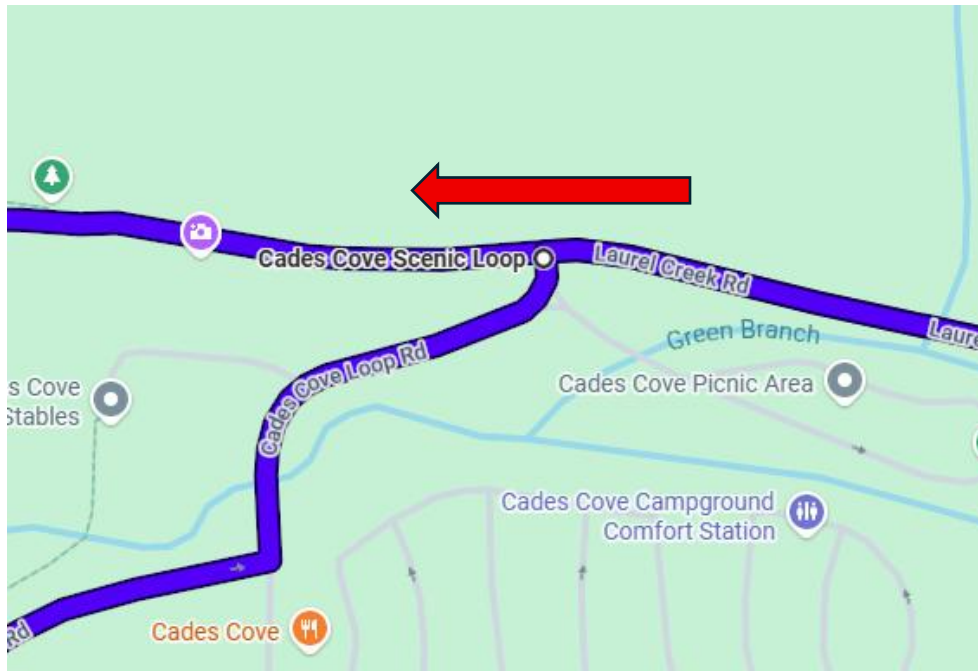
- LEFT turn out of Glenstone Lodge
- LEFT turn onto US 441
- Continue on US 441 for approx. 2 miles



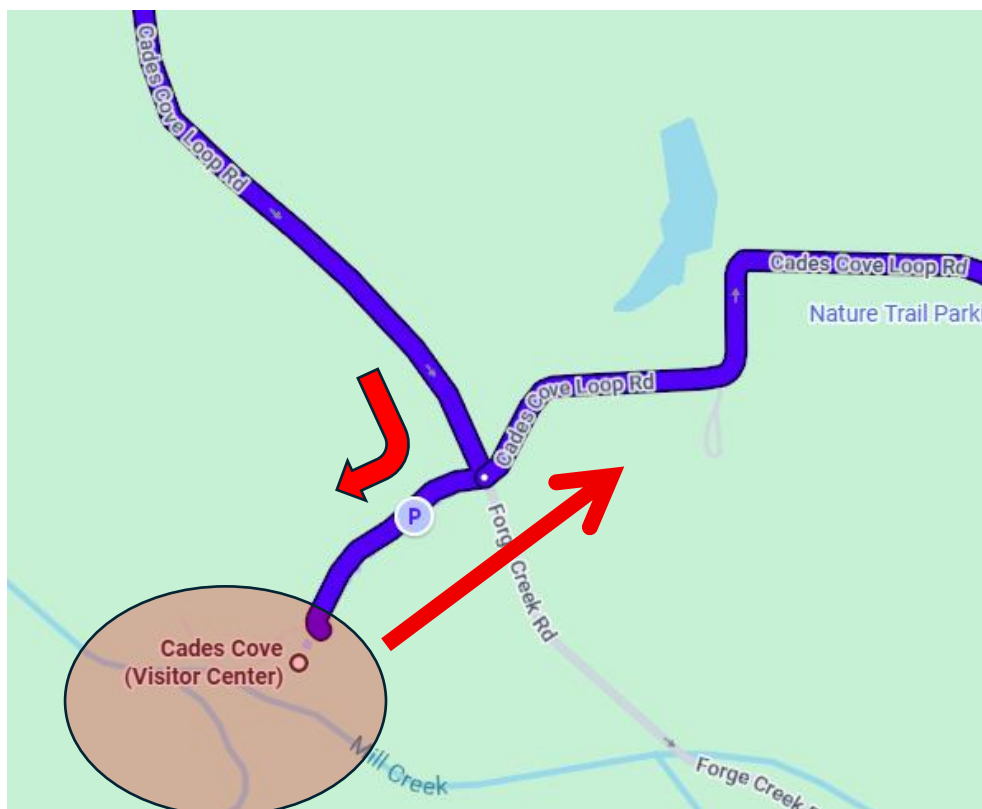
- **RIGHT** turn onto Little River Gorge Rd / Fighting Creek Gap Rd
- **CONTINUE** on Little River Gorge Rd / Fighting Creek Gap Rd for approximately 17 miles



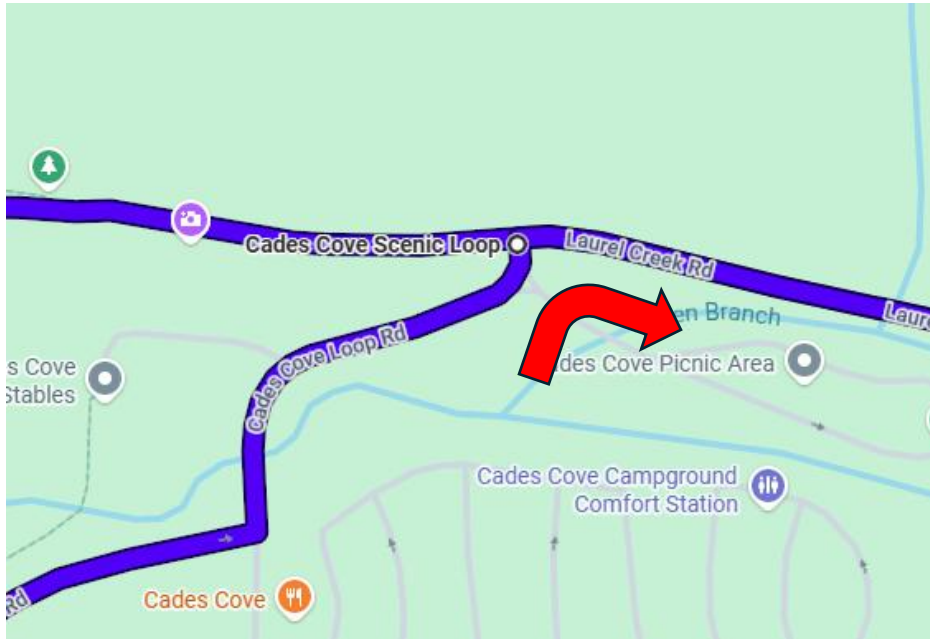
- Road name changes to Laurel Creek Rd
- CONTINUE on Laurel Creek Rd for approximately 8 miles to Cades Cove Rd



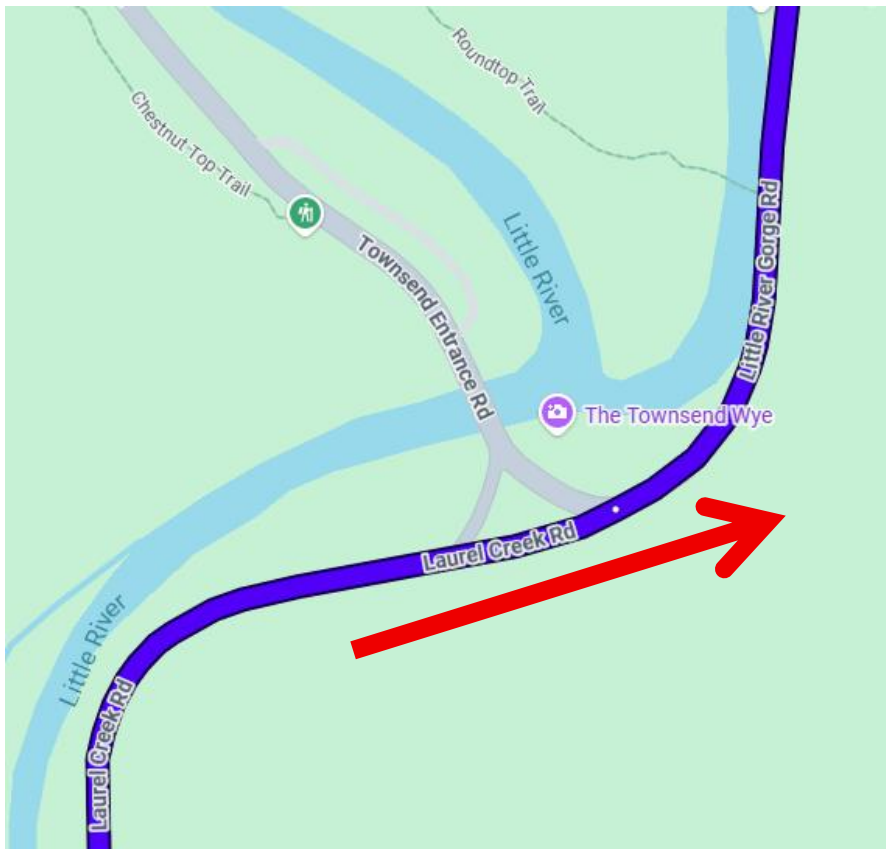
- **CONTINUE** straight onto Cades Cove Loop Rd



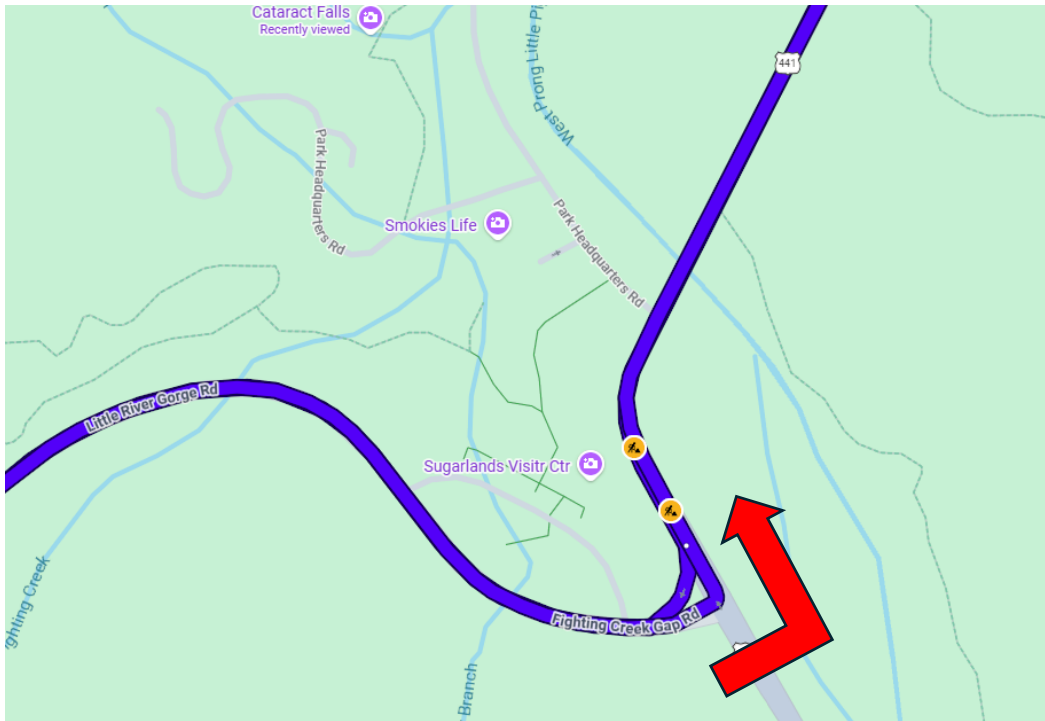
- **LEFT** turn into Cades Cove Visitor Center
- **EXIT** Cades Cove Visitor Center and **CONTINUE STRAIGHT** onto Cades Cove Loop Rd



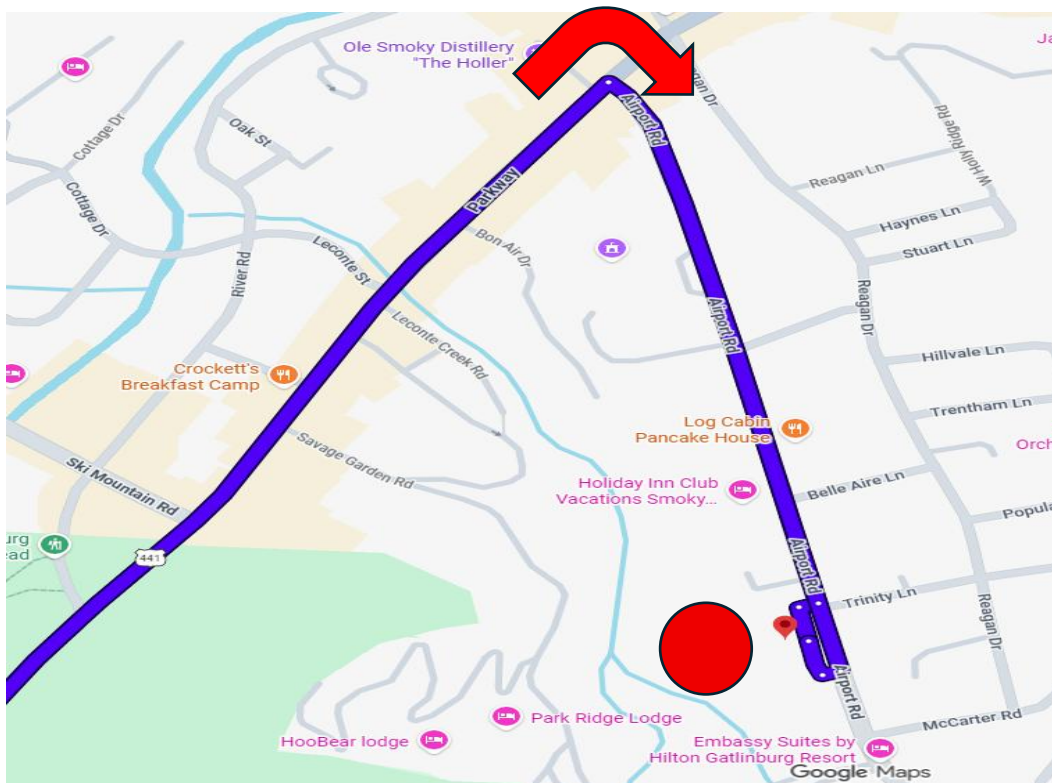
- **RIGHT** turn onto Laurel Creek Rd
- **CONTINUE** on Laurel Creek Rd approximately 8 miles



- **Road name changes to Little River Gorge Rd / Fighting Creek Gap Rd**
- **CONTINUE** on Little River Gorge Rd / Fighting Creek Gap Rd for approximately 17 miles



- **LEFT** turn onto **US 441**
- **CONTINUE** on **US 441** towards **Gatlinburg** for approximately **2 miles**



- **RIGHT** turn onto **Airport Rd**
- **CONTINUE** on **Airport Rd** to **Glenstone Lodge** 