

Natchez Trace Ride NORTHBOUND



<https://trikecentral.org>



City Navigator North America NT 2027.1

Use of the Map Data is subject to certain restrictions and/or requirements imposed by third party suppliers and/or governmental or regulatory authorities as further set forth at <https://legal.here.com/terms/general-content-supplier/terms-and-notice/>

© 2025 HERE. All rights reserved.
© Garmin Ltd. or its subsidiaries 2026.

Routes





1. Days Inn by Wyndham-Natchez



2. Get on Seargent S Prentiss Dr and ride northwest
242 ft

242 ft



3. Continue towards US-84 W/US-425 N/Downtown
Natchez/Vidalia. Ia
0.70 mi

1 min
0.7 mi



4. Take the Liberty Road ramp to the right towards Downtown
Natchez
1.78 mi

3 min
2.5 mi



5. Keep left towards Natchez Trace Parkway
604 ft

17 s
2.6 mi



6. Turn left onto Liberty Rd
246 ft

19 s
2.7 mi



7. Keep right onto Road
742 ft

1 min
2.8 mi



8. Road and Ramp
143 ft

3 s
2.9 mi



9. 150 Natchez Trace Pkwy
7.50 mi

10 min
10.3 mi



10. Get on Natchez Trace Pkwy and ride northeast
0 ft

10.3 mi
















11. Natchez Trace Pkwy and Ramp2
34.13 mi














46 min
44.5 mi





























12. Turn left onto Ms-18 ramp














44.5 mi














| | | |
|---|---|-------------------|
|  | 13. Continue towards Port Gibson 0.21 mi | 1 min 44.7 mi |
|  | 14. Turn right onto Ms-18 189 ft | 2 s 44.7 mi |
|  | 15. 1018 Highway 18 1.11 mi <div style="display: inline-block; border: 1px solid black; padding: 2px; margin-left: 20px;">Port Gibson, MS</div> <div style="display: inline-block; border: 1px solid black; padding: 2px; margin-left: 20px;">Fuel Stop CITGO</div> | 2 min 45.8 mi |
|  | 16. Get on Ms-18 and ride east 0 ft | 45.8 mi |
|  | 17. Turn left onto Natchez Trace Pkwy ramp 1.11 mi | 1 min 46.9 mi |
|  | 18. Natchez Trace Pkwy and Ramp2 0.24 mi | 2 min 47.2 mi |
|  | 19. Turn left onto Natchez Trace Pkwy | 47.2 mi |
|  | 20. Natchez Trace Pkwy2 9.94 mi | 14 min 57.1 mi |
|  | 21. Get on Natchez Trace Pkwy and ride north 0 ft | 57.1 mi |
|  | 22. Natchez Trace Pkwy6 5.09 mi | 7 min 62.2 mi |
|  | 23. Get on Natchez Trace Pkwy and ride northeast 0 ft | 62.2 mi |
|  | 24. Take the US-49 S ramp 37.25 mi | 51 min 99.5 mi |
|  | 25. Turn left onto US-49 S ramp 199 ft | 9 s 99.5 mi |














| | | | |
|---|--|---------------|--|
|  | 26. Turn left onto Road 2.21 mi | | 4 min 102 mi |
|  | 27. Sprint Mart 678 ft | Jackson, MS | Fuel Stop / Lunch SprintMart / Burger King 2 min 102 mi |
|  | 28. Get on Alley and ride northeast 60 ft | | 102 mi |
|  | 29. Turn right onto Medgar Evers Blvd 543 ft | | 1 min 102 mi |
|  | 30. Exit right onto ramp 1.84 mi | | 3 min 104 mi |
|  | 31. Ramp3 103 ft | | 104 mi |
|  | 32. Get on Ramp and ride northwest 0 ft | | 104 mi |
|  | 33. Turn left onto Natchez Trace Pkwy 0.27 mi | | 17 s 104 mi |
|  | 34. Take the Ms-35 ramp to the right towards Hospital 66.38 mi | | 1 h, 32 min 170 mi |
|  | 35. Turn left towards Kosciusko/Hospital 877 ft | | 13 s 171 mi |
|  | 36. Pure 0.31 mi | Kosciusko, MS | Fuel Stop PURE 2 min 171 mi |
|  | 37. Get on Ms-19 and ride south 97 ft | | 171 mi |
|  | 38. Turn left onto Natchez Trace Pkwy ramp 194 ft | | 3 s 171 mi |

- | | | |
|---|--|----------------------|
|  | 39. Turn left onto Natchez Trace Pkwy 661 ft | 1 min 171 mi |
|  | 40. Natchez Trace Pkwy1 0.45 mi | 2 min 172 mi |
|  | 41. Get on Natchez Trace Pkwy and ride northeast 0 ft | 172 mi |
|  | 42. Take the US-82 E ramp to the right 43.91 mi | 1 h, 1 min 215 mi |
|  | 43. Keep right onto US-82 E ramp 877 ft | 13 s 216 mi |
|  | 44. Turn right onto US-82 E 687 ft | 11 s 216 mi |
|  | 45. Turn left onto Rebecca St 0.58 mi | 1 min 216 mi |
|  | 46. Shell1 Mathison, MS Fuel Stop Shell 385 ft | 1 min 216 mi |
|  | 47. Get on Rebecca St and ride south 141 ft | 216 mi |
|  | 48. Turn right onto US-82 W 158 ft | 4 s 216 mi |
|  | 49. Take the Natchez Trace Parkway ramp to the right 0.52 mi | 2 min 217 mi |
|  | 50. Turn right towards Tupelo 999 ft | 15 s 217 mi |
|  | 51. Continue towards Hospital 10.09 mi | 14 min 227 mi |

| | | |
|---|---|---|
|  | 52. Take the Mccullough Blvd ramp to the right 47.99 mi | 1 h, 7 min 275 mi |
|  | 53. Ramp5 114 ft | 2 s 275 mi |
|  | 54. Get on Ramp and ride northeast 0 ft | 275 mi |
|  | 55. Turn right onto Mccullough Blvd 0.23 mi | 18 s 276 mi |
|  | 56. Take the Gloster St ramp to the right 0.79 mi | 2 min 276 mi |
|  | 57. Take the Ms-145 N/Gloster St ramp to the left 742 ft | 14 s 276 mi |
|  | 58. Turn left onto N Gloster St 660 ft | 25 s 277 mi |
|  | 59. Quality Inn 0.52 mi | <div style="border: 1px solid black; padding: 2px;">Stop for the night</div> 1 min 277 mi |
|  | 60. Get on N Gloster St and ride south 196 ft | 277 mi |
|  | 61. Take the Ms-178 W/Mc Cullough Blvd. ramp to the right 0.22 mi | 17 s 277 mi |
|  | 62. Take the Natchez Trace ramp to the left 1.01 mi | 1 min 278 mi |
|  | 63. Ramp4 0.23 mi | 2 min 279 mi |
|  | 64. Get on Ramp and ride northwest | 279 mi |










- | | | | |
|---|------------|--|-----------------------|
|  | 65. | Turn right onto Natchez Trace Pkwy 26 ft | 279 mi |
|  | 66. | Natchez Trace Pkwy4 43.82 mi | 1 h, 0 min 322 mi |
|  | 67. | Get on Natchez Trace Pkwy and ride east 0 ft | 322 mi |
|  | 68. | Take the Ms-30 ramp to the right 1.73 mi | 2 min 324 mi |
|  | 69. | Turn right onto Ms-30 0.29 mi | 18 s 324 mi |
|  | 70. | Turn right towards luka 4.80 mi | 6 min 329 mi |
|  | 71. | Hunt Brothers Pizza1 595 ft | 8 s 329 mi |
| | | Tishomingo, MS | Fuel Stop MARATHON |
|  | 72. | Get on Ms-25 and ride south 110 ft | 329 mi |
|  | 73. | Continue on Ms-30 E 234 ft | 5 s 329 mi |
|  | 74. | Turn left onto Ms-30 168 ft | 3 s 329 mi |
|  | 75. | Turn left onto Natchez Trace Pkwy ramp 4.83 mi | 7 min 334 mi |
|  | 76. | Natchez Trace Pkwy and Ramp3 0.27 mi | 2 min 335 mi |
|  | 77. | Turn right onto Natchez Trace Pkwy | 335 mi |

| | | |
|---|---|---|
|  | 78. Turn right onto Arlie Holt Rd 35.30 mi | 47 min 370 mi |
|  | 79. Turn left onto Big Cypress Rd 0.32 mi | 1 min 370 mi |
|  | 80. Turn right onto Natchez Trace Pkwy 1.54 mi | 3 min 372 mi |
|  | 81. 3540 Natchez Trace Pkwy 10.27 mi | 15 min 382 mi |
|  | 82. Get on Natchez Trace Pkwy and ride north 0 ft | 382 mi |
|  | 83. Take the Broadway St ramp to the left 0.95 mi | 1 min 383 mi |
|  | 84. E Broadway St and Ramp 721 ft | 1 min 383 mi |
|  | 85. Turn right onto E Broadway St | 383 mi |
|  | 86. Collinwood 0.28 mi | 1 min 383 mi |
|  | 87. Turn left onto Tn-13 26 ft | 383 mi |
|  | 88. Turn left onto E Marshall St 0.35 mi | 1 min 384 mi |
|  | 89. Hunt Brothers Pizza 221 ft | <div style="border: 1px solid black; display: inline-block; padding: 2px;">Collinwood, TN</div> <div style="border: 1px solid black; display: inline-block; padding: 2px; margin-left: 20px;">Fuel Stop / Lunch CITGO / Q BBQ Co</div> 1 min 384 mi |
|  | 90. Get on E Marshall St and ride west 108 ft | 384 mi |

| | | |
|---|---|------------------|
|  | 91. Turn right onto Tn-13 112 ft | 3 s 384 mi |
|  | 92. Turn right onto E Broadway St 0.35 mi | 1 min 384 mi |
|  | 93. Collinwood 26 ft | 20 s 384 mi |
|  | 94. Take left ramp 0.28 mi | 1 min 384 mi |
|  | 95. E Broadway St and Ramp | 4 s 384 mi |
|  | 96. Turn left onto Natchez Trace Pkwy ramp | 384 mi |
|  | 97. Turn left onto Natchez Trace Pkwy 721 ft | 24 s 385 mi |
|  | 98. Turn left towards Tn-20 31.03 mi | 42 min 416 mi |
|  | 99. Turn left onto Meriwether Lewis Park 0.23 mi | 2 min 416 mi |
|  | 100 Summertown Hwy and Meriwether Lewis Park 791 ft | 1 min 416 mi |
|  | 101 Turn right onto Summertown Hwy | 416 mi |
|  | 102 Turn left onto Dabbs Ave 5.75 mi | 8 min 422 mi |
|  | 103 Tri-Stop Market & Deli 367 ft | 20 s 422 mi |

Hohenwald, TN

Fuel Stop
Tri-Stop

| | | |
|---|--|-----------------------|
|  | 104 Get on Dabbs Ave and ride east 77 ft | 422 mi |
|  | 105 Turn right onto Summertown Hwy 289 ft | 8 s 422 mi |
|  | 106 Summertown Hwy and Meriwether Lewis Park 5.75 mi | 8 min 428 mi |
|  | 107 Turn left onto Meriwether Lewis Park | 428 mi |
|  | 108 Turn right onto Road 791 ft | 1 min 428 mi |
|  | 109 Turn left onto Natchez Trace Pkwy 0.23 mi | 2 min 428 mi |
|  | 110 Continue towards Tn-100/I-40 56.29 mi | 1 h, 20 min 484 mi |
|  | 111 Keep left onto Ramp ramp 0.29 mi | 1 min 485 mi |
|  | 112 Natchez Trace Pkwy and Ramp | 485 mi |