

Natchez Trace Ride

**SOUTHBOUND**



<https://trikecentral.org>











North America DEM  
© Garmin Ltd. and Its Subsidiaries 2010






Routes
















## Natchez Trace Pkwy - Southbound

- 
1. **Natchez Trace Pkwy and Ramp**
- 
2. **Get on Natchez Trace Pkwy and ride south**
- 
3. **Turn right towards Tn-20** 1 h, 20 min  
56.58 mi 56.6 mi
- 
4. **Turn left onto Meriwether Lewis Park** 1 min  
0.22 mi 56.8 mi
- 
5. **Summertown Hwy and Meriwether Lewis Park** 1 min  
791 ft 57.0 mi
- 
6. **Turn right onto Summertown Hwy** 57.0 mi
- 
7. **Turn left onto Dabbs Ave** 8 min  
5.75 mi 62.7 mi
- 
8. **Tri-Stop Market & Deli** 20 s  
367 ft 62.8 mi














Hohenwald, TN

\*\*\* FUEL STOP \*\*\*  
TRI-STOP MKT & DELI
- 
9. **Get on Dabbs Ave and ride east** 62.8 mi  
77 ft
- 
10. **Turn right onto Summertown Hwy** 8 s  
289 ft 62.8 mi
- 
11. **Turn left towards Natchez Trace Parkway** 8 min  
5.75 mi 68.6 mi
- 
12. **Turn right onto Road** 2 min  
791 ft 68.7 mi
- 
13. **Turn right onto Natchez Trace Pkwy** 1 min  
0.22 mi 69.0 mi














## Natchez Trace Pkwy - Southbound

|   |   |                  |
|---|---|------------------|
|    | <b>14. Natchez Trace Pkwy and Summertown Hwy</b><br>870 ft  | 1 min<br>69.1 mi |
|    | <b>15. Take the Broadway St ramp to the right</b><br>30.84 mi   | 41 min<br>100 mi |
|    | <b>16. Turn right onto E Broadway St</b><br>752 ft  | 18 s<br>100 mi   |
|    | <b>17. Collinwood</b><br>0.28 mi  | 1 min<br>100 mi  |
|    | <b>18. Turn left onto Tn-13</b><br>26 ft  | 100 mi           |
|   | <b>19. Turn left onto E Marshall St</b><br>0.35 mi  | 1 min<br>101 mi  |
|  | <b>20. Hunt Brothers Pizza</b> <span style="border: 1px solid black; padding: 2px;">Collinwood, TN</span> <span style="border: 1px solid black; padding: 2px; margin-left: 20px;">*** FUEL STOP / LUNCH ***<br/>Citgo / Q Barbecue Co.</span><br>221 ft | 1 min<br>101 mi  |
|  | <b>21. Get on E Marshall St and ride west</b><br>108 ft   | 101 mi           |
|  | <b>22. Turn right onto Tn-13</b><br>112 ft  | 3 s<br>101 mi    |
|  | <b>23. Turn right onto E Broadway St</b><br>0.35 mi   | 1 min<br>101 mi  |
|  | <b>24. Collinwood</b><br>26 ft  | 20 s<br>101 mi   |
|  | <b>25. Take left ramp</b><br>0.28 mi  | 1 min<br>101 mi  |
|  | <b>26. E Broadway St and Ramp</b>   | 4 s<br>101 mi    |

## Natchez Trace Pkwy - Southbound

- |   |   |                |  |
|---|---|----------------|--|
|    | <b>27. Turn left onto Natchez Trace Pkwy ramp</b>               |                | 101 mi   |
|    | <b>28. Turn right onto Natchez Trace Pkwy</b><br>721 ft         |                | 24 s<br>102 mi                                 |
|    | <b>29. 3540 Natchez Trace Pkwy</b><br>0.95 mi                   |                | 2 min<br>103 mi                                |
|    | <b>30. Get on Natchez Trace Pkwy and ride south</b><br>0 ft     |                | 103 mi   |
|    | <b>31. 3516 Natchez Trace Pkwy</b><br>2.38 mi                   |                | 3 min<br>105 mi                                |
|   | <b>32. Get on Natchez Trace Pkwy and ride southwest</b><br>0 ft |                | 105 mi   |
|  | <b>33. 3422 Natchez Trace Pkwy</b><br>9.45 mi                   |                | 13 min<br>114 mi                               |
|  | <b>34. Get on Natchez Trace Pkwy and ride south</b><br>0 ft     |                | 114 mi   |
|  | <b>35. Take the Ms-30 ramp to the left</b><br>35.27 mi          |                | 47 min<br>150 mi                               |
|  | <b>36. Turn right onto Ms-30</b><br>0.27 mi                     |                | 1 min<br>150 mi                                |
|  | <b>37. Turn right towards luka</b><br>4.80 mi                   |                | 6 min<br>155 mi                                |
|  | <b>38. Hunt Brothers Pizza1</b><br>595 ft                       | Tishomingo, MS | *** FUEL STOP ***<br>Marathon<br>8 s<br>155 mi |
|  | <b>39. Get on Ms-25 and ride south</b><br>110 ft                |                | 155 mi   |

Natchez Trace Pkwy - Southbound

|   |  |                       |
|---|--|-----------------------|
|    | <b>40. Continue on Ms-30 E</b><br>234 ft                     | 5 s<br>155 mi         |
|    | <b>41. Turn left onto Ms-30</b><br>168 ft                    | 3 s<br>155 mi         |
|    | <b>42. Turn left onto Natchez Trace Pkwy ramp</b><br>4.83 mi | 7 min<br>160 mi       |
|    | <b>43. Natchez Trace Pkwy and Ramp3</b><br>0.27 mi           | 2 min<br>160 mi       |
|    | <b>44. Turn left onto Natchez Trace Pkwy</b>                 | 160 mi                |
|   | <b>45. Natchez Trace Pkwy4</b><br>1.77 mi                    | 4 min<br>162 mi       |
|  | <b>46. Get on Natchez Trace Pkwy and ride west</b><br>0 ft   | 162 mi                |
|  | <b>47. Natchez Trace Pkwy3</b><br>3.37 mi                    | 5 min<br>165 mi       |
|  | <b>48. Get on Natchez Trace Pkwy and ride west</b><br>0 ft   | 165 mi                |
|  | <b>49. Turn left onto Ms-8 towards Hospital</b><br>73.42 mi  | 1 h, 40 min<br>239 mi |
|  | <b>50. Continue on Ms-8</b><br>542 ft                        | 1 min<br>239 mi       |
|  | <b>51. Road and Ms-8</b><br>312 ft                           | 26 s<br>239 mi        |
|  | <b>52. Turn left onto Ms-8</b>                               | 239 mi                |

## Natchez Trace Pkwy - Southbound

 **53. Turn left onto Road** 5 min  
3.18 mi 242 mi


 **54. Buffet World** 1 min  
303 ft 242 mi

\*\*\* STOP FOR THE NIGHT \*\*\*  
 Holiday Terrace Motel


 **55. Get on Road and ride north** 242 mi  
159 ft

 **56. Turn right onto E Madison St** 8 s  
144 ft 242 mi

 **57. Road and Ms-8** 4 min  
3.18 mi 245 mi

 **58. Turn right onto Road** 245 mi


 **59. Turn right onto Natchez Trace Pkwy** 1 min  
853 ft 245 mi

 **60. Turn right onto Road** 4 min  
2.88 mi 248 mi

 **61. Turn left onto Road** 1 min  
461 ft 248 mi














 **62. Turn left onto Natchez Trace Pkwy** 2 min  
0.20 mi 249 mi

 **63. Natchez Trace Pkwy** 7 min  
4.37 mi 253 mi














 **64. Get on Natchez Trace Pkwy and ride southwest** 253 mi  
0 ft

 **65. Continue towards US-82 E** 34 min  
23.68 mi 277 mi














Natchez Trace Pkwy - Southbound

|   |   |   |   |
|---|---|---|---|
|    | <b>66. Natchez Trace Pkwy1</b><br>44.24 mi                              |   | 1 h, 2 min<br>321 mi  |
|    | <b>67. Get on Natchez Trace Pkwy and ride southwest</b><br>0 ft         |   | 321 mi  |
|    | <b>68. Take the Ms-35 ramp to the right towards Hospital</b><br>0.41 mi |   | 1 min<br>321 mi   |
|    | <b>69. Turn right towards Hospital</b><br>791 ft                        |   | 12 s<br>321 mi  |
|    | <b>70. Pure</b><br>290 ft   | <div style="border: 1px solid black; padding: 2px;">Kosciusko, MS</div> | <div style="border: 1px solid black; padding: 2px;">*** FUEL STOP ***<br/>PURE</div><br>1 min<br>321 mi |
|   | <b>71. Get on Ms-19 and ride south</b><br>97 ft                         |   | 322 mi  |
|  | <b>72. Take the Natchez Trace ramp to the right</b><br>0.30 mi          |   | 1 min<br>322 mi   |
|  | <b>73. Turn left onto Natchez Trace Pkwy</b><br>741 ft                  |   | 1 min<br>322 mi   |
|  | <b>74. Continue towards Jackson</b><br>58.44 mi                         |   | 1 h, 21 min<br>380 mi   |
|  | <b>75. Take the US-49 N ramp to the right</b><br>7.88 mi                |   | 11 min<br>388 mi  |
|  | <b>76. Ramp</b><br>0.32 mi  |   | 25 s<br>389 mi  |
|  | <b>77. Get on Ramp and ride northwest</b><br>0 ft                       |   | 389 mi  |
|  | <b>78. Turn left onto Central Blvd</b><br>12.15 mi                      |   | 15 min<br>401 mi  |









## Natchez Trace Pkwy - Southbound

|   |  |   |
|---|--|---|
|    | <b>79. Turn left onto Alley</b><br>324 ft  | 1 min<br>401 mi   |
|    | <b>80. Turn left onto Alley</b><br>72 ft   | 25 s<br>401 mi  |
|    | <b>81. Shell</b> <span style="border: 1px solid black; padding: 2px;">Jackson, MS / Flora, MS</span><br>164 ft | <b>*** FUEL STOP / LUNCH ***</b><br>Shell/ Bumpers Drive-In<br>>>Meet up with Addl Rider <<<br>20 s<br>401 mi |
|    | <b>82. Get on Alley and ride north</b><br>30 ft  | 401 mi  |
|    | <b>83. Turn right onto Alley</b><br>134 ft   | 19 s<br>401 mi  |
|   | <b>84. Turn right onto Central Blvd</b><br>72 ft   | 10 s<br>401 mi  |
|  | <b>85. Turn right onto US-49 S</b><br>238 ft   | 14 s<br>401 mi  |
|  | <b>86. Exit right onto ramp onto Natchez Trace Pkwy</b><br>12.08 mi  | 15 min<br>413 mi  |
|  | <b>87. Natchez Trace Pkwy and Ramp1</b><br>0.34 mi   | 1 min<br>413 mi   |
|  | <b>88. Natchez Trace Pkwy5</b><br>32.01 mi   | 44 min<br>445 mi  |
|  | <b>89. Get on Natchez Trace Pkwy and ride west</b><br>0 ft   | 445 mi  |
|  | <b>90. Natchez Trace Pkwy6</b><br>5.27 mi  | 7 min<br>451 mi   |
|  | <b>91. Get on Natchez Trace Pkwy and ride southwest</b><br>0 ft  | 451 mi  |

Natchez Trace Pkwy - Southbound

|   |   |                            |                  |
|---|---|----------------------------|------------------|
|    | <b>92. Natchez Trace Pkwy2</b><br>5.09 mi                     |                            | 7 min<br>456 mi  |
|    | <b>93. Get on Natchez Trace Pkwy and ride south</b><br>0 ft   |                            | 456 mi           |
|    | <b>94. Take the Ms-18 ramp to the right</b><br>9.88 mi        |                            | 13 min<br>466 mi |
|    | <b>95. Ramp1</b><br>87 ft                                     |                            | 466 mi           |
|    | <b>96. Get on Ramp and ride southwest</b><br>0 ft             |                            | 466 mi           |
|   | <b>97. Continue towards Port Gibson</b><br>0.23 mi            |                            | 13 s<br>466 mi   |
|  | <b>98. Turn right onto Ms-18</b><br>189 ft                    |                            | 2 s<br>466 mi    |
|  | <b>99. 1018 Highway 18</b><br>1.11 mi                         | *** FUEL STOP ***<br>CITGO | 2 min<br>467 mi  |
|  | <b>100. Get on Ms-18 and ride east</b><br>0 ft                |                            | 467 mi           |
|  | <b>101. Turn left onto Natchez Trace Pkwy ramp</b><br>1.11 mi |                            | 1 min<br>468 mi  |
|  | <b>102. Natchez Trace Pkwy and Ramp2</b><br>0.24 mi           |                            | 2 min<br>468 mi  |
|  | <b>103. Turn right onto Natchez Trace Pkwy</b>                |                            | 468 mi           |
|  | <b>104. Natchez Trace Pkwy and Mcgehee Rd</b><br>32.14 mi     |                            | 44 min<br>500 mi |

## Natchez Trace Pkwy - Southbound

|   |   |                  |
|---|---|------------------|
|    | <b>105 Continue towards South Terminus/Natchez</b><br>0.85 mi                       | 1 min<br>501 mi  |
|    | <b>106 Keep right onto Ramp ramp</b><br>8.32 mi                                     | 11 min<br>510 mi |
|    | <b>107 Ramp2</b><br>1011 ft   | 20 s<br>510 mi   |
|    | <b>108 Get on Ramp and ride west</b><br>0 ft  | 510 mi           |
|    | <b>109 Take the US-61 S/US-84 W ramp to the left</b><br>0.32 mi                     | 2 min<br>510 mi  |
|   | <b>110 Keep left onto US-61 S towards Woodville/Baton Rouge/Hospital</b><br>1.60 mi | 3 min<br>512 mi  |
|  | <b>111 Perform a U-Turn back onto Seargent S Prentiss Dr</b><br>0.96 mi             | 2 min<br>513 mi  |
|  | <b>112 Days Inn by Wyndham-Natchez</b><br>862 ft                                    | 1 min<br>513 mi  |

END OF SOUTHBOUND RIDE  
 \*\*\* STOP FOR THE NIGHT \*\*\*  
 Days Inn Hotel